
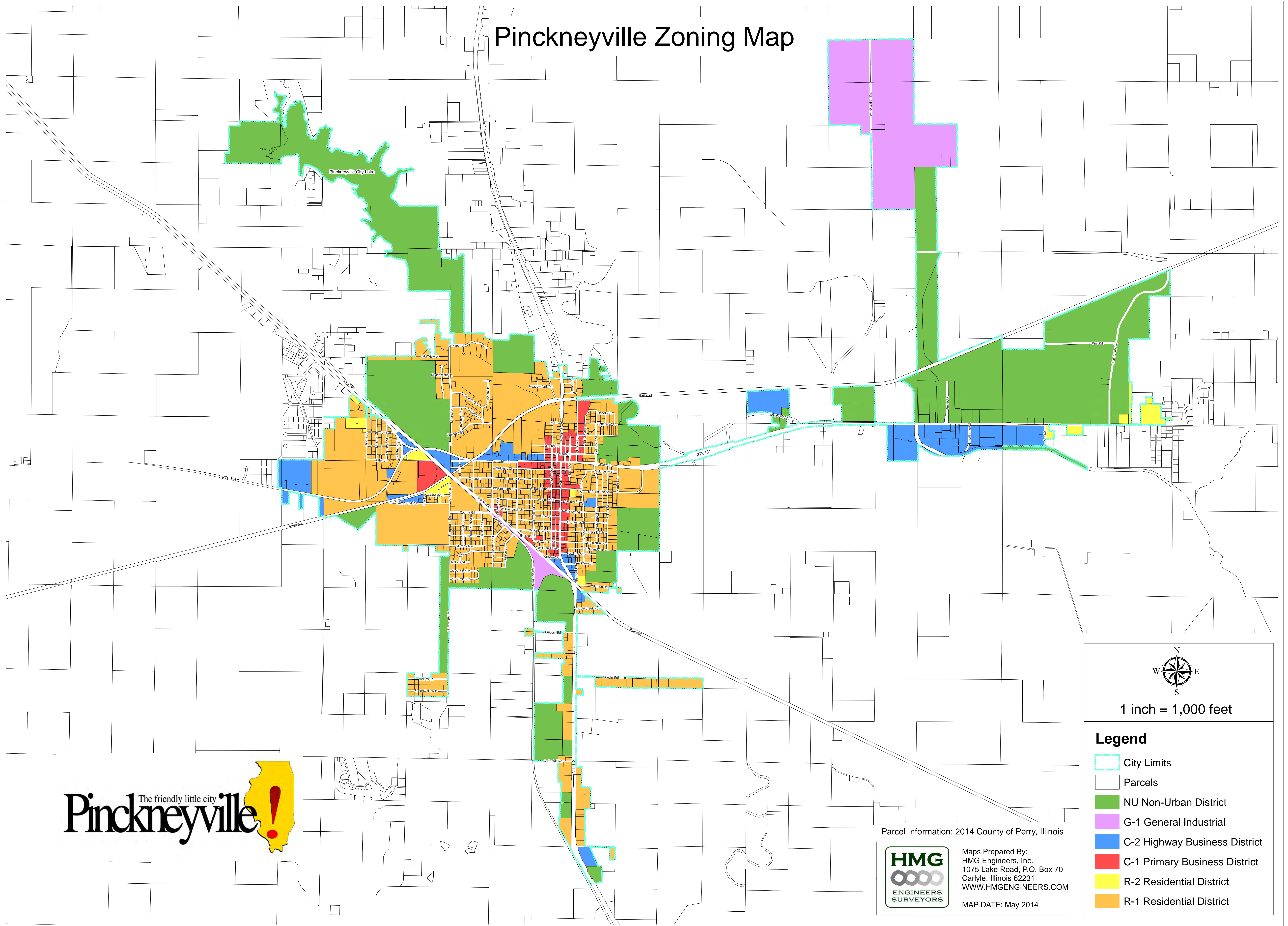










Pinckneyville Zoning Map



1 inch = 1,000 feet

Legend

-  City Limits
-  Parcels
-  NU Non-Urban District
-  G-1 General Industrial
-  C-2 Highway Business District
-  C-1 Primary Business District
-  R-2 Residential District
-  R-1 Residential District

Parcel Information: 2014 County of Perry, Illinois



Maps Prepared By:
HMG Engineers, Inc.
1075 Lake Road, P.O. Box 70
Carlyle, Illinois 62231
WWW.HMGENGINEERS.COM
MAP DATE: May 2014

